
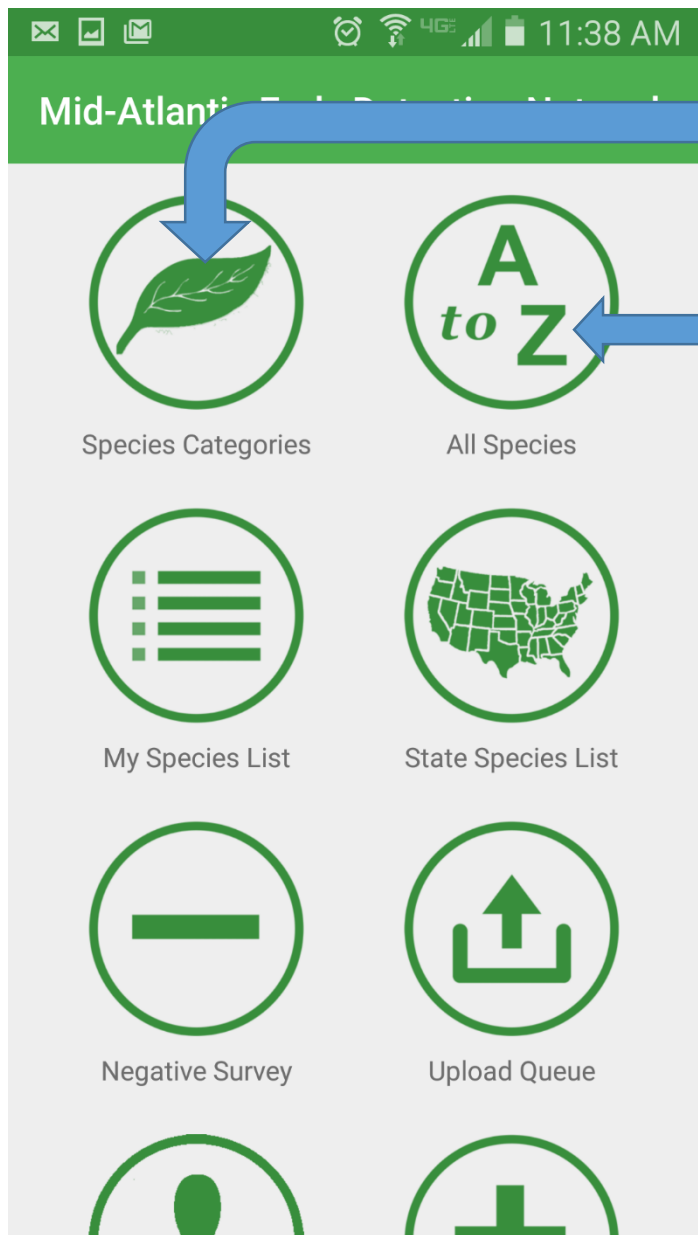


How to Report a Species Not Listed in the App!

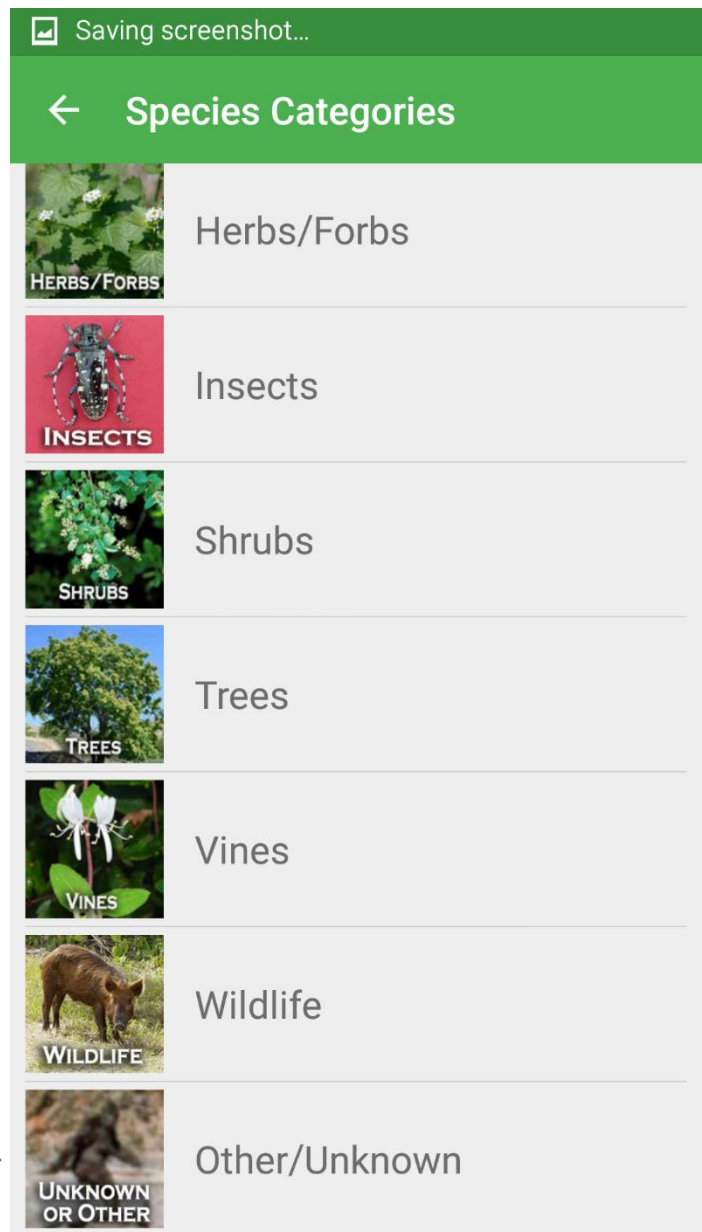
Most of the applications for reporting invasive species developed with The Center for Invasive Species and Ecosystem Health will look similar, so this procedure should be the same for SEEDN, MAEDN, GLEDN, EDDMapS West, etc.

Open the application!

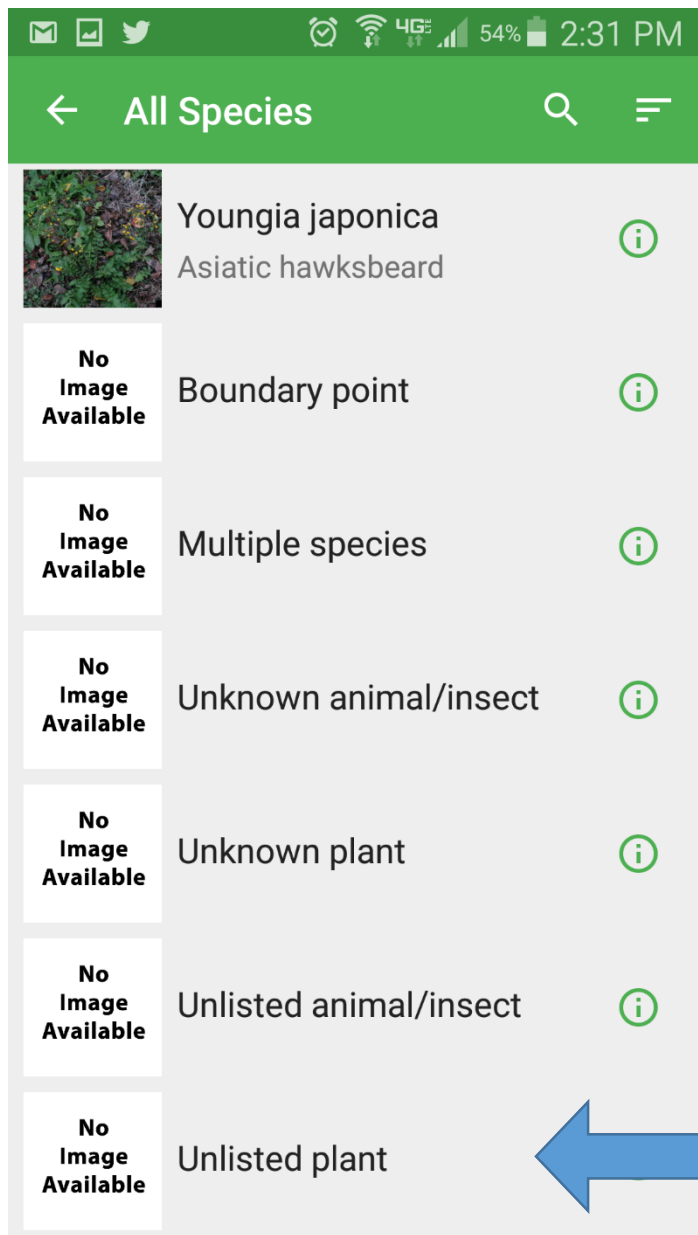




Tap on either
Species Categories
or All Species



Swiping to the bottom of
Species Category is the
Other/Unknown category
and tapping on it...



... or swiping to the bottom of All Species will lead you to reporting options for species that are unknown or unlisted.

← Report an Observation

20151202_164304.jpg

LOCATION

lat: 31.477471
lng: -83.525096
accuracy: 9.0 m

TIME SPENT IN MINUTES

5 10 15 30 45 60

INFESTATION

Acres Sq Feet

DENSITY

Low Medium High

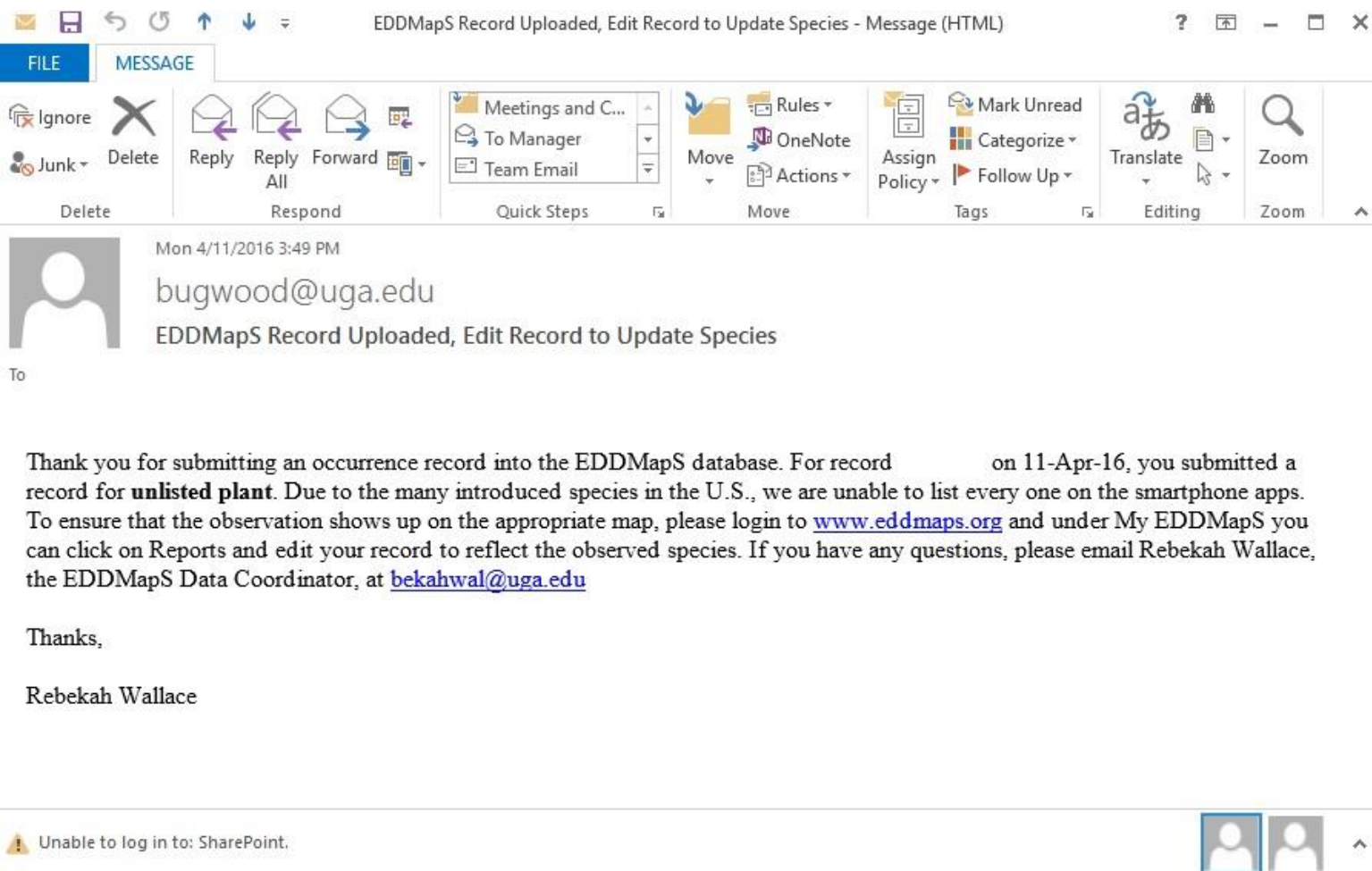
NOTES

Corydalis incisa

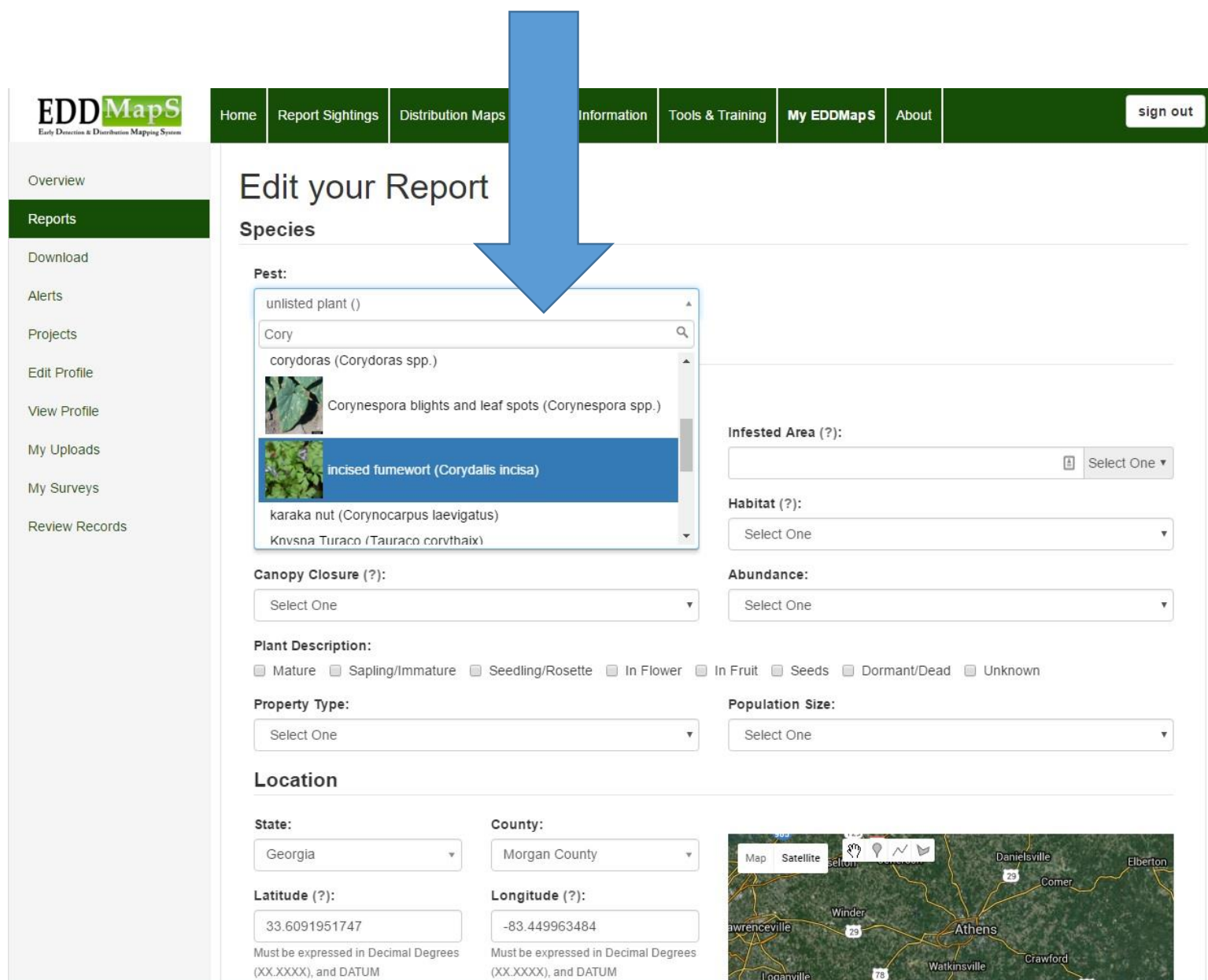
SAVE

Input all information about the observation and include the name of the species observed in the Notes section. Save and then Upload the report as usual.

After uploading the report, you will receive an email (sent to the address you used to register an account with EDDMapS) with instructions on how to edit the species of your report.



Click in the species name (Pest) box to change the name of the subject. You may also choose to add more information to this record that isn't an option in the app (such as habitat, plant description, etc.).



The screenshot shows the EDDMapS web interface. A large blue arrow points to the 'Pest' dropdown menu, which is currently open and showing a list of species. The selected species is 'incised fumewort (Corydalis incisa)'. The page title is 'Edit your Report' and the section is 'Species'. The left sidebar contains navigation links: Overview, Reports, Download, Alerts, Projects, Edit Profile, View Profile, My Uploads, My Surveys, and Review Records. The main content area includes fields for 'Infested Area (?)', 'Habitat (?)', 'Abundance', 'Canopy Closure (?)', 'Plant Description' (with checkboxes for Mature, Sapling/Immature, Seedling/Rosette, In Flower, In Fruit, Seeds, Dormant/Dead, and Unknown), 'Property Type', 'Population Size', and 'Location' (with fields for State, County, Latitude, and Longitude). A map of Georgia is visible in the bottom right corner.



EDDMapS
Early Detection & Distribution Mapping System

Home Report Sightings Distribution Maps Information Tools & Training My EDDMapS About sign out

Edit your Report

Species

Pest:

- unlisted plant ()
- Cory
- corydoras (Corydoras spp.)
-  Corynespora blights and leaf spots (Corynespora spp.)
-  **incised fumewort (Corydalis incisa)**
- karaka nut (Corynocarpus laevigatus)
- Knysna Turaco (Tauraco corvithaix)

Infested Area (?): Select One

Habitat (?): Select One

Abundance: Select One

Canopy Closure (?): Select One

Plant Description:

☐ Mature ☐ Sapling/Immature ☐ Seedling/Rosette ☐ In Flower ☐ In Fruit ☐ Seeds ☐ Dormant/Dead ☐ Unknown

Property Type: Select One

Population Size: Select One

Location

State: Georgia

County: Morgan County

Latitude (?): 33.6091951747
Must be expressed in Decimal Degrees (XX.XXXX), and DATUM

Longitude (?): -83.449963484
Must be expressed in Decimal Degrees (XX.XXXX), and DATUM

Map Satellite

Lawrenceville Winder Athens Watkinsville Crawford Elberton

After changing the name of the reported species and adding any additional information, scroll to the bottom of the page and click the "Submit" button to save the changes to your record.