



WILDTM SPOTTER

Mapping Invasives in America's Wild PlacesTM



JOIN
the Network of
Citizen Scientists



DOWNLOAD
the Free Mobile App



IDENTIFY
the Invasive Plants,
Pathogens, and Animals



MAP
Invasive Species In Your
Favorite Wild Places






PROTECT
America's Wild Places
for Future Generations



Like us on Facebook and learn more at

www.WildSpotter.org

Become a Wild Spotter Today!

-  Wild Spotter's mission is to build citizen science volunteer capacity to protect America's wild places from harmful exotic organisms (plants, pathogens, animals) that outcompete native species and threaten the biodiversity and health of every aquatic and terrestrial ecosystem.
-  The data you collect will help create the first-ever nationwide inventory of invasive species in America's natural areas. Help us fight harmful invaders. Download the **FREE** Wild Spotter mobile App, then quickly and easily collect data on new invasions:
 - **WHAT** you find?
 - **WHERE** you find it?
 - **HOW MUCH** you find?
-  The reported data will help Natural Resource Managers create more effective strategies to prevent and control invasive species and restore the areas they impact.

The Wild Spotter Mobile App works on iPhone, iPad, and Android devices.

Use the FREE Mobile App to map invasives in your favorite National Forest, and other wild places.

